



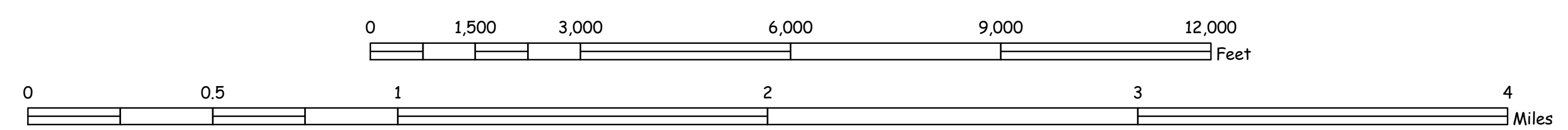


Town of Gloucester Road Map

Legend

-  Parcel Boundaries
-  Roads
-  Lakes and Ponds
-  Rivers and Streams



Data Sources: Parcels, developed by the Town of Gloucester. Roads, lakes and ponds acquired from RIGIS. Map produced by the Town of Gloucester, May 4, 2009.

This map is for planning and assessment purposes only. It is not intended to be used for authoritative description, boundary line definition or property conveyance. It is not the product of a land survey.

Parcel Boundaries up to date as of 12/31/08.